

LOCATION MAP - N.T.S.



58.94 AC.
(INCLUDES 1.61 AC. HWY. & R.R. R/W)

- NOTES:
1. THIS PROPERTY IS SUBJECT TO ANY AND ALL RIGHTS-OF-WAY, EASEMENTS, RESTRICTIVE COVENANTS, BUILDING SETBACKS, ZONING AND OTHER LAND USE REGULATIONS, RESTRICTIONS OF RECORD, AND ANY OTHER FACTS THAT AN ACCURATE AND CURRENT TITLE SEARCH MAY DISCLOSE.
 2. NO TITLE ABSTRACT, TITLE COMMITMENT, OR RESULTS OF A TITLE SEARCH WERE FURNISHED TO THIS FIRM. ALL DOCUMENTS OF RECORD THAT WERE REVIEWED ARE NOTED HEREON. OTHER DOCUMENTS, RECORDED OR NOT RECORDED, MAY EXIST WHICH MAY AFFECT THE SURVEY OF THIS PROPERTY.
 3. THE CERTIFICATION HEREON IS MADE ONLY TO THE PERSON OR PERSONS FOR WHICH THIS PLAT WAS PREPARED AND IS NOT TRANSFERABLE.
 4. COPIES OF THIS PLAT WITHOUT AN EMBOSSED SEAL AND ORIGINAL SIGNATURE ARE NOT VALID.
 5. ALL IRON PIN SET ARE #4 REBARS UNLESS OTHERWISE NOTED.
 6. THIS PLAT IS PROTECTED BY COPYRIGHT © DUNN SURVEYORS & ENGINEERS, LLC.
 7. THIS DRAWING WAS CREATED FOR THE EXCLUSIVE USE OF DUNN SURVEYORS & ENGINEERS, LLC AND THE PARTY FOR WHOM THIS PLAT WAS MADE. NO PART, MAY BE COPIED, STORED, OR TRANSMITTED BY ANY MEANS WITHOUT THE WRITTEN PERMISSION OF BARRY K. DUNN, SR.
 8. THE COORDINATES FOR THIS SURVEY ARE S.C. STATE PLANE COORDINATES ESTABLISHED BY THE R.T.K. METHOD UTILIZING THE S.C.V.R.S. NETWORK NAD 83 (NSRS2007). DISTANCES SHOWN HEREON ARE HORIZONTAL GROUND.

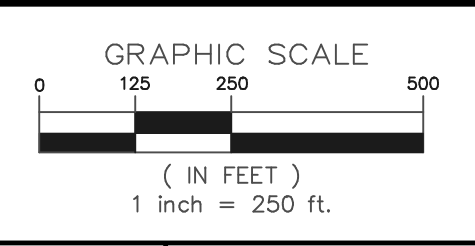
LINE	LENGTH	BEARING
L1	126.05'	N82°00'48"W
L2	147.06'	S60°20'33"E
L3	96.45'	S29°39'30"W
L4	214.05'	S29°39'30"W
L5	137.16'	S61°54'58"E
L6	208.97'	N29°57'02"E
L7	97.76'	N29°57'02"E
L8	123.50'	S60°25'00"E
L9	93.13'	S33°24'55"W
L10	167.22'	S33°18'06"W
L11	176.10'	S55°08'10"E
L12	175.55'	N28°23'06"E
L13	100.15'	N28°07'21"E
L14	286.31'	S60°21'39"E
L15	99.88'	N37°51'28"E
L16	102.23'	N37°54'38"E
L17	55.70'	N38°22'53"E

PARENT TMS#: 028-00-00-003
 DESIGNATION: U.S. HWY. 178 S
 DONALDS, S.C.
 REFERENCES: P.B. 4/9
 ZONING: FA

COUNTY ABBEVILLE STATE SOUTH CAROLINA



SURVEY FOR
ANNE H. WILLIAMSON



DUNN
 SURVEYORS & ENGINEERS LLC
 DONALDS, SOUTH CAROLINA

I hereby state that to the best of my knowledge, information, and belief, the survey shown hereon was made in accordance with the requirements of the Minimum Standards Manual for the Practice of Land Surveying in South Carolina and meets or exceeds the requirements for a Class B survey as specified therein.

BARRY K. DUNN, SR., S.C. P.L.S. & P.E. No. 8857

LEGEND	
○	OLD IRON PIN
●	NEW IRON PIN
△	OLD N/C; OLD MAG-N
▲	NEW N/C; NEW MAG-N
□	CALCULATED POINT UNLESS OTHERWISE NOTED ON PLAN
SCALE	1" = 250'
SURVEYED BY	BKD
FIELD BOOK	#230/17
DRAWN BY	BKD
DATE	8-07-2020
JOB NUMBER	19042-2